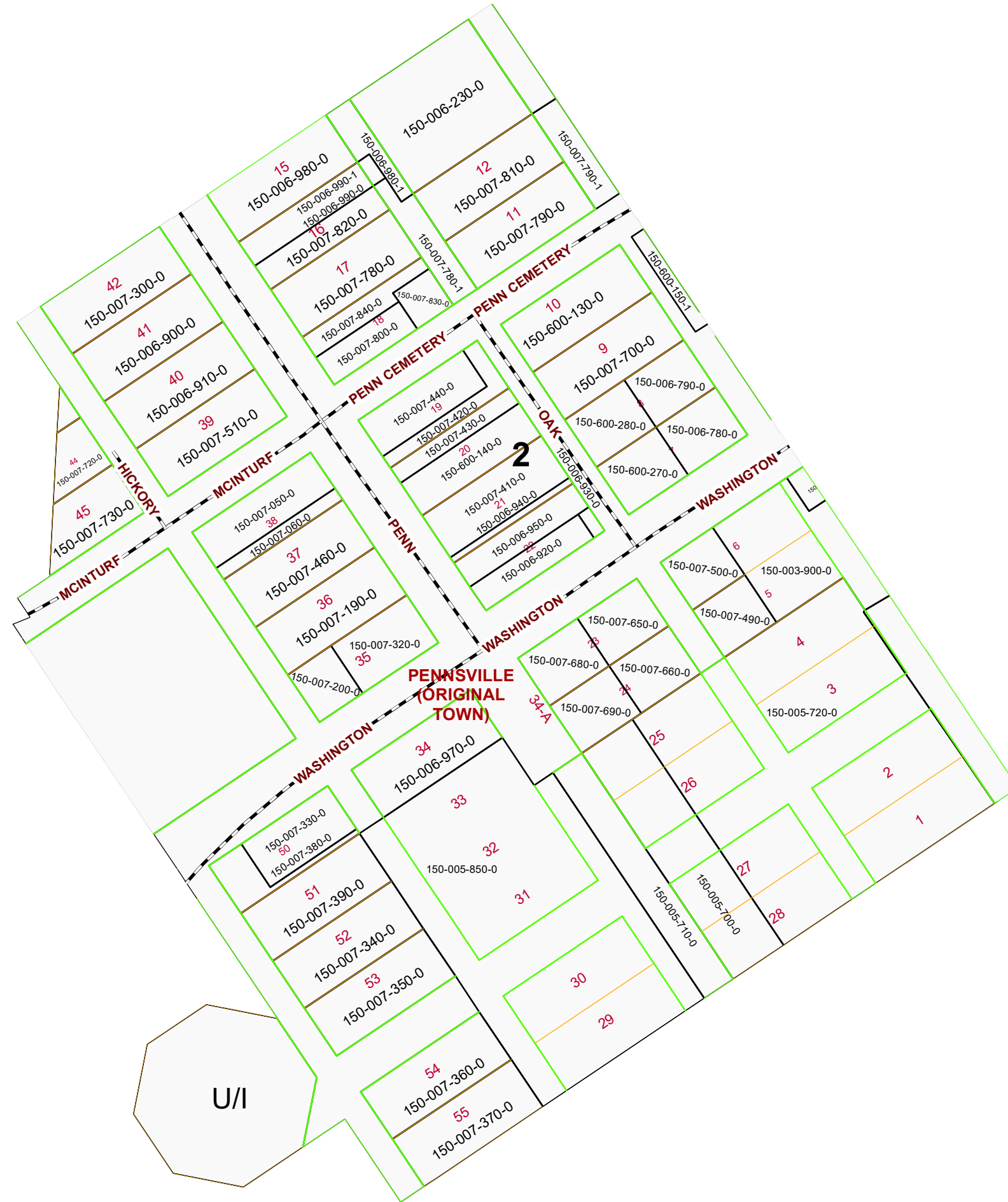



# PENNSVILLE ORIGINAL TOWN

# PENN TOWNSHIP SECTION 2 R 12 TWP 9 MORGAN COUNTY, OHIO

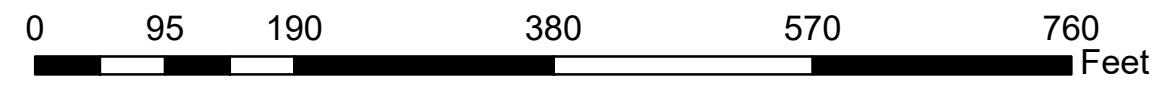


PIN	Owner	LegalDescr	Acres	VOL	PAGE	Survey_Ref
U/I			0			NoSurvey.pdf
150-007-320-0	BALL WILLIAM G & KATHY A	IN LOT 35 PENNSVILLE	0	OR8	797	NoSurvey.pdf
150-007-200-0	CHARLES THOMAS P & RUTH I	INLOT 35-PENNSVILLE	0	OR221	2288	NoSurvey.pdf
150-007-190-0	CHARLES THOMAS P & RUTH I	INLOT 36-PENNSVILLE	0	OR221	2288	NoSurvey.pdf
150-007-460-0	CHARLES THOMAS P & RUTH I	INLOT 37 SURV/VRSHI	0	OR221	2288	NoSurvey.pdf
150-600-140-0	CHURCH (CHURCH OF CHRIST)	LOT 20	0	D.V 177	512	NoSurvey.pdf
150-006-970-0	DENNISON LEROY JR & CHARITA B	INLOT 34 SURV/VRSHI	0	OR186	540	NoSurvey.pdf
150-006-980-0	FRASH MABEL ET AL	INLOT 15 OLD PART AD	0	D.V 190	610	NoSurvey.pdf
150-006-980-1	FRASH MABEL ET AL	INLOT 15A PENNSVILLE	0.128	D.V 190	610	NoSurvey.pdf
150-007-750-1	HILL FRED & ERICKA	INLOT 23A PENNSVILLE	0.969	OR231	3471	NoSurvey.pdf
150-006-230-0	HILL FRED & ERICKA	R12 T09 S02 SD 62 SUR	0.5	OR231	3471	PEN-0137.pdf
150-006-900-0	IRVIN STACEY N	INLOT 41 OLD PART AD	0	D.V 206	154	NoSurvey.pdf
150-007-060-0	MCGRATH TANNA R	INLOT 38 PENNSVILLE	0	OR26	626	NoSurvey.pdf
150-007-050-0	MCGRATH TANNA R	INLOT 38 PENNSVILLE	0	OR26	626	NoSurvey.pdf
150-004-750-0	MILLER WILLIAM V & MARY BETH	R12 T09 S02 SD 89	0.064	OR219	2586	NoSurvey.pdf
150-006-780-0	PENN VOLUNTEER FIRE DEPT	INLOT 7 OLD PART E H	0	D.V 191	198	NoSurvey.pdf
150-006-790-0	PENN VOLUNTEER FIRE DEPT	INLOT 8 OLD PART E H	0	D.V 191	198	NoSurvey.pdf
150-006-950-0	PENNSVILLE CHURCH OF CHRIST	INLOT 22 PENNSVILLE N	0	OR220	931	NoSurvey.pdf
150-006-940-0	PENNSVILLE CHURCH OF CHRIST	INLOT 21 PENNSVILLE	0	OR220	931	NoSurvey.pdf
150-007-410-0	PENNSVILLE CHURCH OF CHRIST	INLOT 21 OLD PART AD	0	D.V 170	814	NoSurvey.pdf
150-007-430-0	PENNSVILLE CHURCH OF CHRIST	INLOT 20 OLD PART AD	0	D.V 177	512	NoSurvey.pdf
150-007-420-0	PENNSVILLE CHURCH OF CHRIST	INLOT 19 OLD PART PE	0	D.V 177	512	NoSurvey.pdf
150-600-150-1	PENNSVILLE UM CHURCH C/O SHERRIE	R12 T09 S00 LOT 3A PE	0.1	OR103	512	NoSurvey.pdf
150-600-130-0	PENNSVILLE UNITED METHODIST CH C/	R12 T09 S05 LOT 10	1	OR39	799	NoSurvey.pdf
150-007-700-0	PENNSVILLE UNITED METHODIST CHUR	R12 T09 S00 INLOT 9 O	0	OR39	799	NoSurvey.pdf
150-007-440-0	PETTY ROGER ET 4 AL	INLOT 19 OLD PART PE	0	OR218	2825	PEN-0038.pdf
150-003-900-0	RICH MERADITH	R12 T09 S02 SD 61	0.54	OR223	3094	PEN-0072.pdf
150-007-490-0	RIGGS TIFFANY NICOLE & JESSI LEE	INLOT 5 OLD PART ADD	0.125	OR213	1553	NoSurvey.pdf
150-007-500-0	RIGGS TIFFANY NICOLE & JESSIE LEE	INLOT 6 OLD PART ADD	0	OR223	3473	NoSurvey.pdf
150-007-510-0	SCOTT DEAN P	INLOT 39 SECOND ADD	0	OR231	1808	NoSurvey.pdf
150-006-910-0	SHRIVER ADAM & JORDAN	INLOT 40 OLD PART AD	0	OR227	2280	NoSurvey.pdf
150-007-800-0	SHRIVER ADAM M & JORDAN E	INLOT 18 SURV/VRSHI	0	OR166	607	NoSurvey.pdf
150-007-830-0	SHRIVER ADAM M & JORDAN E	INLOT 18 SURV/VRSHI	0	OR166	607	NoSurvey.pdf
150-007-840-0	SHRIVER ADAM M & JORDAN E	INLOT L 18 SURV/VRORS	0	OR166	607	PEN-0239.pdf
150-007-780-0	SHRIVER ADAM M & JORDAN E	INLOT 17 SURV/VRSHI	0	OR166	607	PEN-0239.pdf
150-007-820-0	SHRIVER ADAM M & JORDAN E	INLOT 16 SURV/VRSHI	0	OR166	607	PEN-0239.pdf
150-007-780-1	SHRIVER ADAM M & JORDAN E	INLOT 17A SURV/VRORS	0.113	OR166	607	NoSurvey.pdf
150-006-990-0	SHRIVER ADAM M & JORDAN E	INLOT 16 OLD PART AD	0	OR233	1048	NoSurvey.pdf
150-007-790-0	SHRIVER ADAM M & JORDAN E	INLOT 11 SURV/VRSHI	0	OR166	607	PEN-0239.pdf
150-007-810-0	SHRIVER ADAM M & JORDAN E	INLOT 12 SURV/VRSHI	0	OR166	607	PEN-0239.pdf
150-007-790-1	SHRIVER ADAM M & JORDAN E	INLOT 11A SURV/VRORS	0.1	OR166	607	NoSurvey.pdf
150-007-300-0	TRESEMER CAROL L	INLOT 42 OLD PART AD	0	OR121	148	NoSurvey.pdf
150-007-730-0	TRUSTEES OF PENN TWP C/O JULIA D	INLOT 45 SECOND ADD	0	D.V 173	174	NoSurvey.pdf
150-007-720-0	TRUSTEES OF PENN TWP C/O JULIA D	INLOT 44 SECOND ADD	0	D.V 173	174	NoSurvey.pdf
150-007-710-0	TRUSTEES OF PENN TWP C/O JULIA D	INLOT 43 SECOND ADD	0	D.V 173	174	NoSurvey.pdf



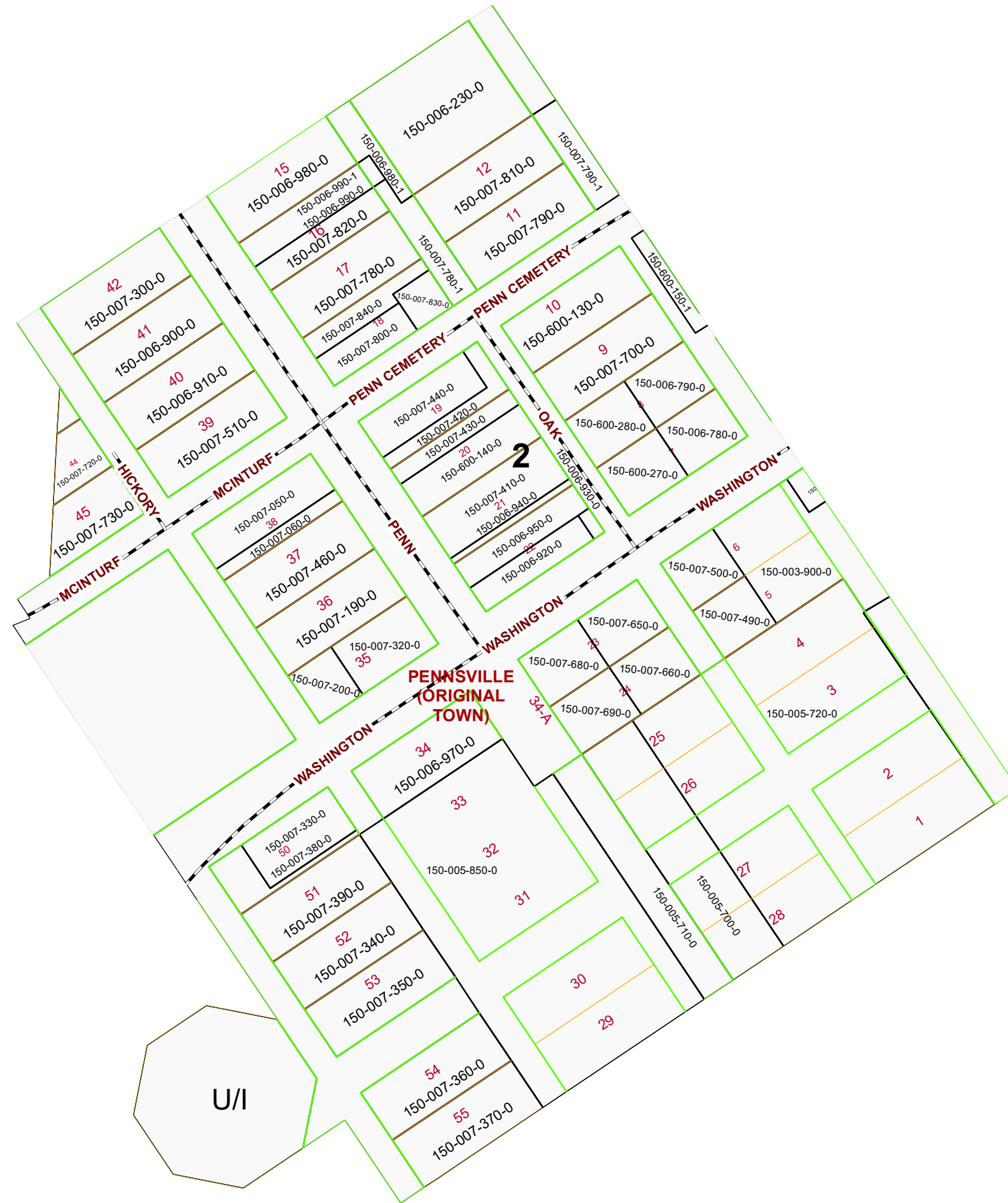
**Boundaries**

- Hydro (Blue line)
- Roads (Black line)
- County (Dashed line)
- Section (Red line)
- Lot (Orange line)
- Parcel (Black line)
- Township (Dotted line)
- ROW (Green line)




# PENNSVILLE ORIGINAL TOWN

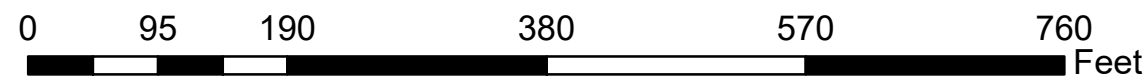
# PENN TOWNSHIP SECTION 2 R 12 TWP 9 MORGAN COUNTY, OHIO



PIN	Owner	LegalDescr	Acres	VOL	PAGE	Survey_Ref
150-600-270-0	TRUSTEES PENN VOLUNTEER FIRE DE	IN LOT 7 W HALF OLD P	0	D.V 191	198	NoSurvey.pdf
150-600-280-0	TRUSTEES PENN VOLUNTEER FIRE DE	IN LOT 8 W HALF OLD P	0	D.V 191	198	NoSurvey.pdf
150-007-370-0	WELSH RICHARD L & ROSE MARY	INLOT 55 FIRST ADD SU	0	OR189	379	NoSurvey.pdf
150-007-360-0	WELSH RICHARD L & ROSE MARY	INLOT 54 SURV IVORSHI	0	OR189	379	NoSurvey.pdf
150-007-350-0	WELSH RICHARD L & ROSE MARY	INLOT 53 SURV IVORSHI	0	OR189	379	NoSurvey.pdf
150-007-340-0	WELSH RICHARD L & ROSE MARY	INLOT 52 SURV IVORSHI	0	OR189	379	NoSurvey.pdf
150-007-390-0	WELSH RICHARD L & ROSE MARY	INLOT 51 PENNSVILLE F	0	OR189	379	PEN-0053.pdf
150-007-380-0	WELSH RICHARD L & ROSE MARY	INLOT 50 PENNSVILLE F	0.08	OR189	379	PEN-0053.pdf
150-007-330-0	WELSH RICHARD L & ROSE MARY	INLOT 50 PENNSVILLE F	0	OR189	379	PEN-0053.pdf
150-005-710-0	WELSH RICHARD L & ROSE MARY	R12 T09 S02 SD 106 EX	0.288	OR219	36	PEN-0034.pdf
150-005-850-0	WELSH RICHARD L & ROSE MARY	R12 T09 S02 SD 14 SUR	1.91	OR189	379	PEN-0178.pdf
150-005-700-0	WELSH RICHARD L & ROSE MARY	R12 T09 S02 SD 105 EX	0.504	OR219	36	PEN-0034.pdf
150-007-690-0	WELSH RICHARD L & ROSE MARY	INLOT 24 OLD PART W	0.125	OR219	36	NoSurvey.pdf
150-007-680-0	WELSH RICHARD L & ROSE MARY	INLOT 23 OLD PART PE	0	OR219	36	NoSurvey.pdf
150-005-720-0	WELSH RICHARD L & ROSE MARY	R12 T09 S02 SD 24 SUR	2.119	OR219	36	PEN-0141.pdf
150-007-660-0	ZAROS ROSENE M	INLOT 24 OLD PART E H	0.125	OR152	521	NoSurvey.pdf
150-007-650-0	ZAROS ROSENE M	INLOT 23 OLD PART AD	0	OR152	521	NoSurvey.pdf



Boundaries			
	Hydro		Section
	Roads		Lot
	County		Township
	Parcel		ROW



Disclaimer: The information that these maps contains is for reference purposes only. Please bring any erros to the attention of the Engineer's Office staff. Thank you